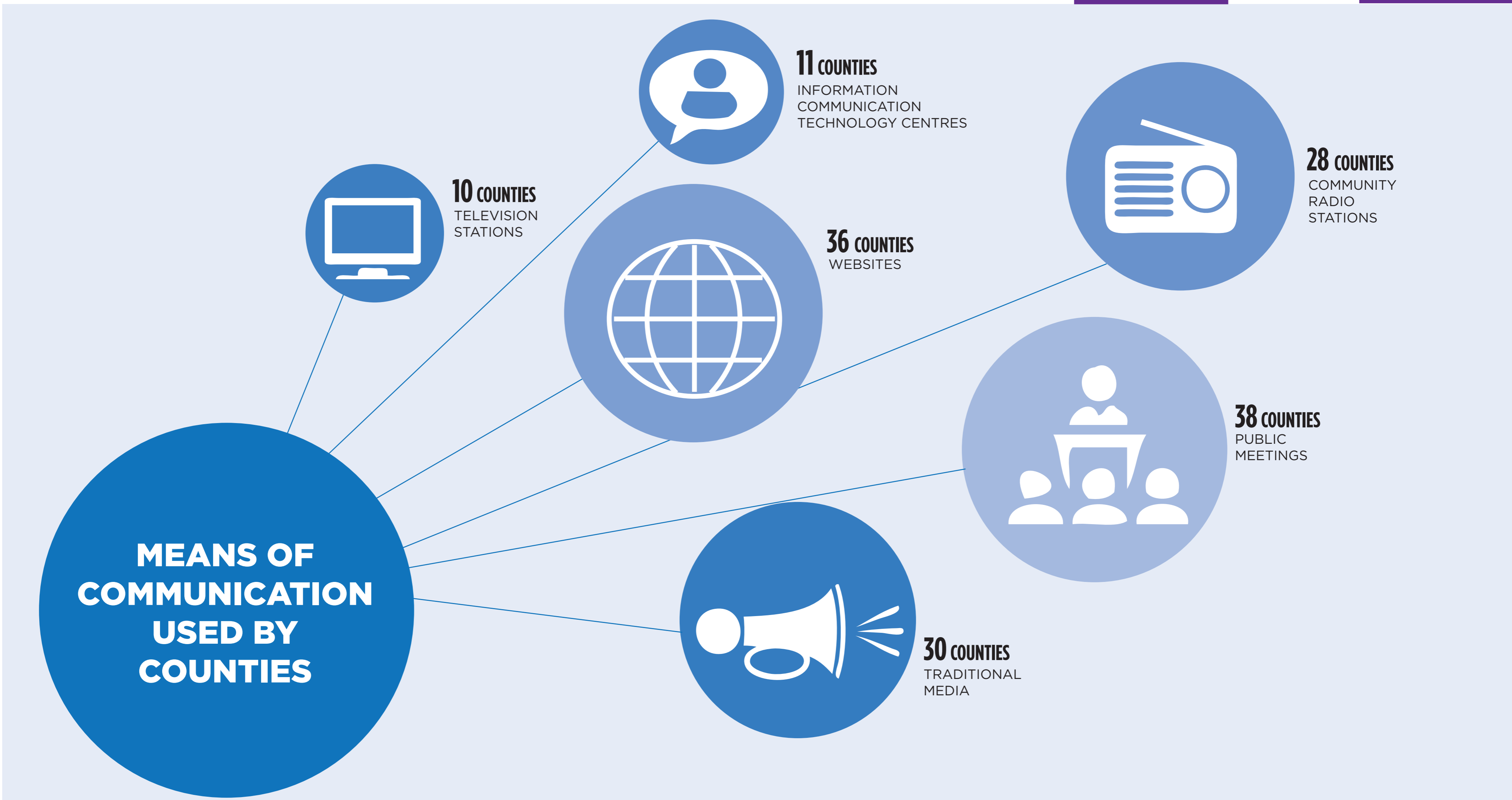
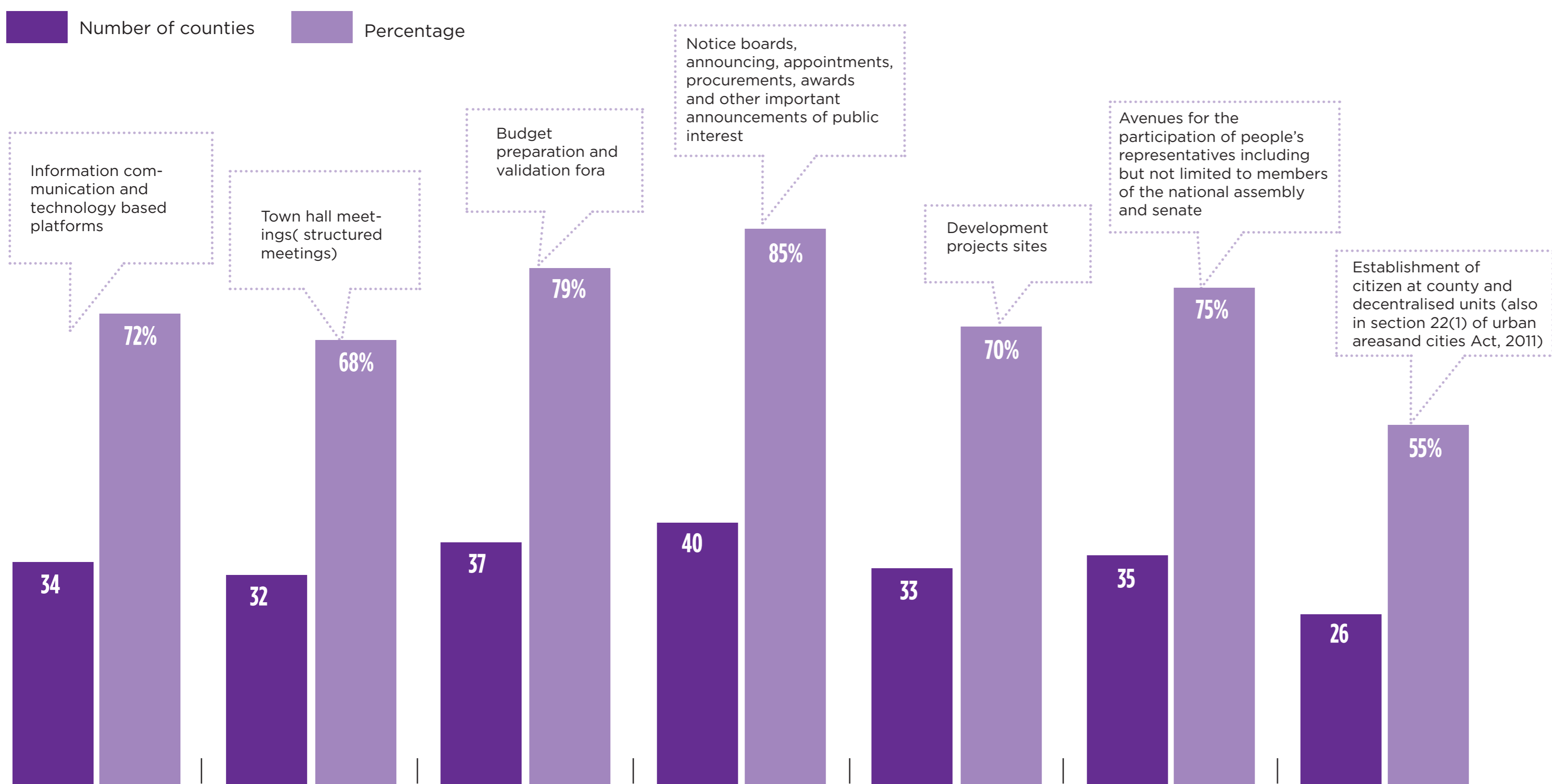


Public Participation in Urban Areas

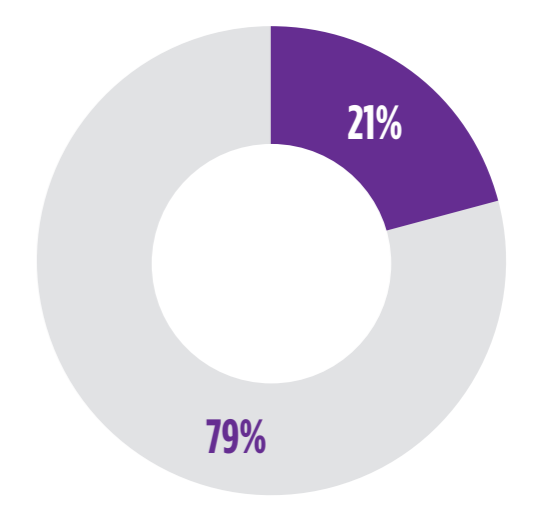
This poster shows various approaches and mechanisms that are used in public participation and communication in urban areas in counties



PROPORTION OF COUNTIES THAT HAVE DEVELOPED STRUCTURES TO FACILITATE PARTICIPATION



PUBLIC PARTICIPATION LEGISLATION

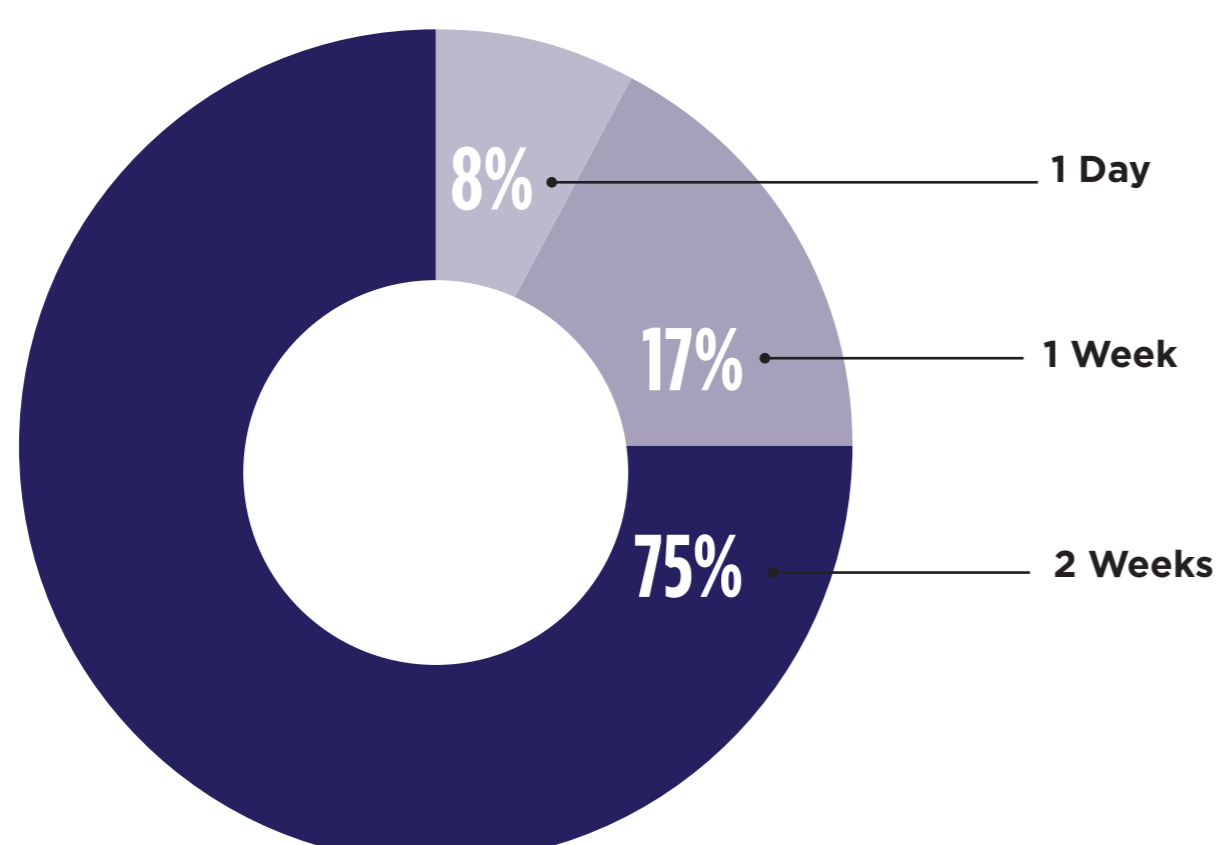


10 out of 47

The following counties (10 out of 47), which represents only 21% have prepared bills/acts on public participation in order to anchor the process in law.

- Baringo County
- West Pokot
- Laikipia
- Busia county
- Kajiado county
- Machakos County
- Mombasa county
- Nakuru county
- Turkana county
- Taita Taveta county

PUBLIC PARTICIPATION TIMELINES GIVEN BY COUNTIES



PARTICIPATION BY SECTOR IN THE COUNTIES

	Sector	Counties
1	CIDP	All counties
2	Budgets	All counties
3	Fiscal Paper	-
4	County legislation	-
5	KMP, KISIP	12
6	Spatial planning	All counties
7	Education	-
8	Security	-
9	Tourism	-
10	Wind Power Generation	Marsabit, Turkana, Nyandarua, Isiolo, Machakos
11	Agriculture	-

This series of urban maps and info-graphics was produced by SymbioCity Kenya in 2015. Their purpose is to start a dialogue on urbanisation in Kenya. The maps are produced with financial assistance from the Swedish International Development Agency (Sida). They are put together from available information from secondary sources and are not to be interpreted as a flawless description of the actual situation. Any mistakes or oversights are unintentional and the responsibility of SymbioCity Kenya. You are welcome to copy, distribute and present the maps, provided that you attribute the content to SymbioCity Kenya.